

Région: Namur, Brabant

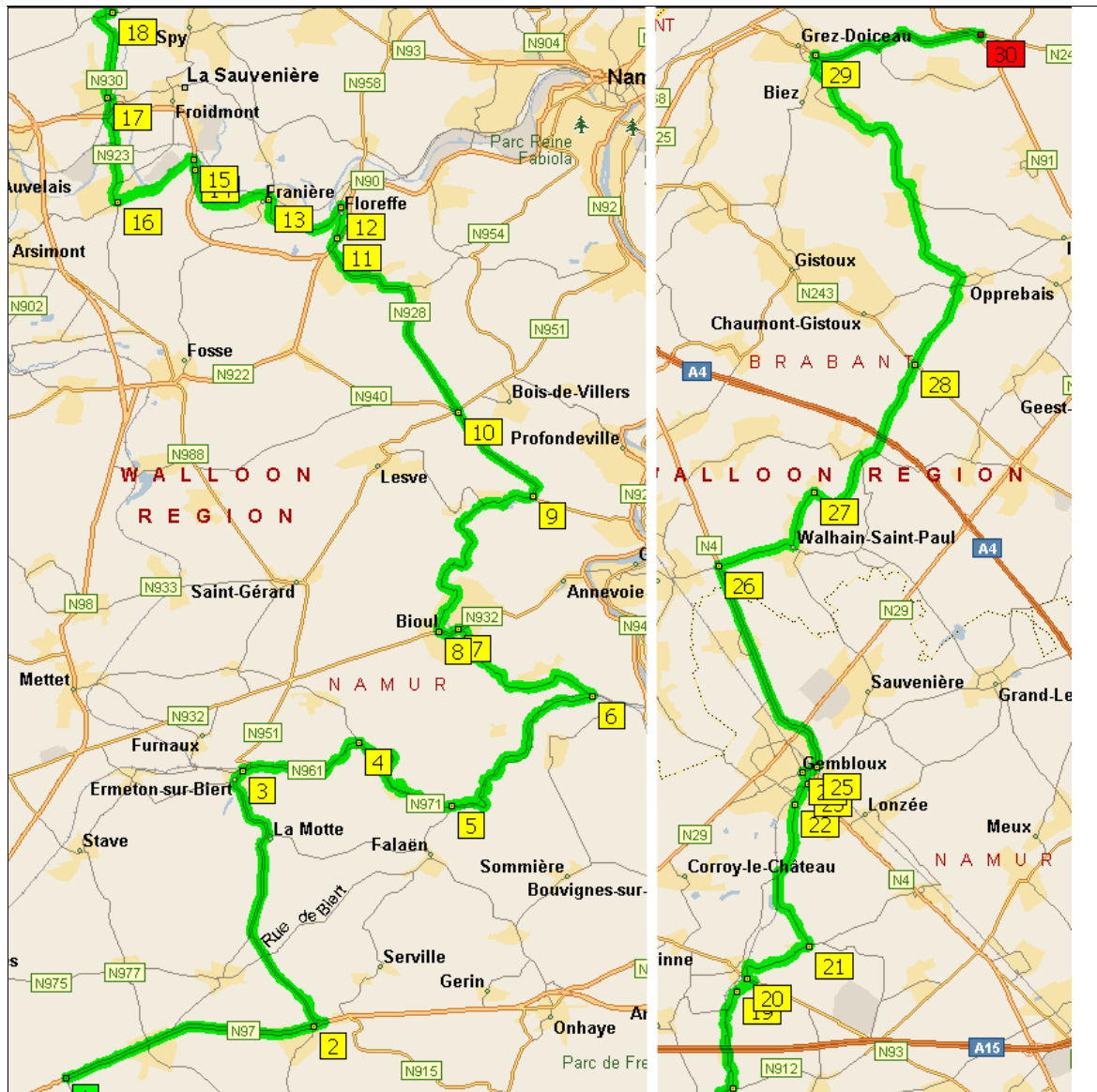
Pays: Belgique

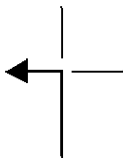

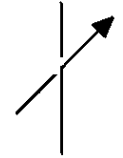
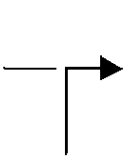
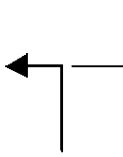
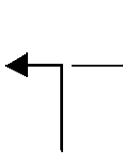
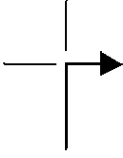
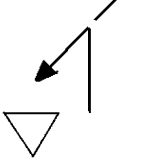
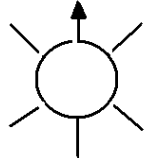
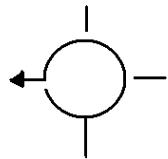
Auteur: YVL


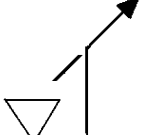
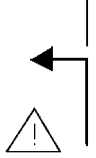
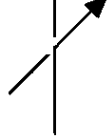
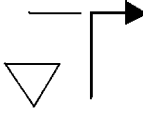

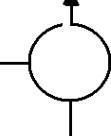
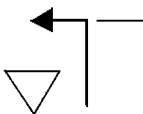
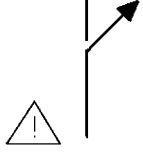



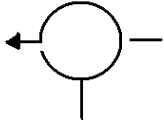
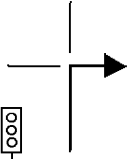
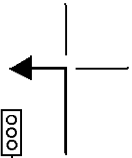
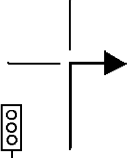
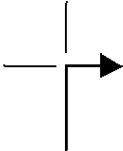
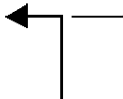
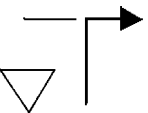
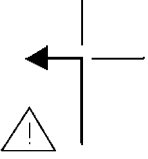
2/09/2007

Carte:



<i>Compteur</i>	<i>Lieu</i>		<i>Directions</i>	<i>Distance</i>
0,0	Corps de garde "La Clairière"		DINANT (N97)	7,0
7,0	Avant ANTHEE		ST GERARD - FOSSES (N951)	8,6
15,6	ERMETON-SUR-BIERT		MAREDRET-SOSOYE (N961)	3,8
19,4	MAREDSOUS		ANHEE - DINANT (N971)	10,3
29,7	HAUT-LE-WASTIA (avant ANHEE)		BIOUL	4,9
34,6	BIOUL		N932	0,6
35,2	BIOUL		ARBRE	6,5
41,7	Sortie de ARBRE		BOIS DE VILLERS (N928)	3,3
45,0	BOIS DE VILLERS		FLOREFFE (N928)	6,9
51,9	N90		FLOREFFE centre	1,0

<i>Compteur</i>	<i>Lieu</i>		<i>Directions</i>	<i>Distance</i>
52,9	FLOREFFE		FRANIERE, puis longer la Sambre	5,6
58,5	N90		JEMEPPE-S-S N90	0,3
58,8	N90		HAM-S-SAMBRE	2,5
61,3	HAM-S-S		JEMEPPE-S-S (N923)	3,0
64,3	JEMEPPE-S-S		SPY ONOZ (N930)	2,8
67,1	Après passage à niveau		ONOZ MAZY	3,0
70,1	MAZY		tout droit	0,6
70,7	N93		NIVELLES	0,1
70,8	N93		BOSSIERE	2,3
73,1	BOSSIERE		GEMBLoux	5,0

<i>Compteur</i>	<i>Lieu</i>		<i>Directions</i>	<i>Distance</i>
78,1	GEMBOUX		vers centre	0,4
78,5	GEMBOUX		N4	0,5
78,9	Av. Combattants		WAVRE - BRUXELLES (N4)	6,3
85,2	N4		WALHAIN ST PAUL	3,8
89,0	ST PAUL		N243A TOURINNES ST LAMBERT	8,0
97,0	SART RISBART		LONGUEVILLE GREZ-DOICEAU	8,5
105,5	GREZ-DOICEAU		JODOIGNE N240	4,8
110,3	CG BEAUVECHAIN		Arrivée	0,0
			<b>Distance totale</b>	<b>110,4</b>

Summary for 'IDRoadbook' = CAP48 (28 detail records)